

Wiltshire Highways
Maintenance Programme
Royal Wootton Bassett & Cricklade
Area Board
2024/25 – 2029/30
Version 1

RWB & CRICKLADE AREA BOARD

ID	Road number	lifecycle number	General description	Description from	Description to	Treatment	Length	Year
976791	C123	RWBA_24_0003	C123 - BREACH LANE (C123) (C110 SOUTH TO C120)			SURFACE DRESSING	3655	2024/25
976880	C374	RWBA_23_0009	C374 BINCKNOLL LANE	STONEOVER LANE	INTERFACE	SURFACING	636	2024/25
976904	C67	RWBA_22_0013	PAVENHILL	BRAYDON HILL CROSSROADS	30MPH PURTON	CARRIAGEWAY REPAIRS	2050	2024/25
976985	B4005	RWBA_22_0012	B4005 HAY LANE	NEW SURFACE JOINT JUNCTION 16 IMPROVEMENTS	COUNTY BOUNDARY	SURFACE DRESSING	780	2024/25
977409	UC	RWBA_23_0011	CHURCH LANE - CRICKLADE	B4040 HIGH STREET	END	SURFACING	55	2024/25
977413	UC	RWBA_20_0005	KNIGHTS FARM ROAD, ROYAL WOOTTON BASSETT (CARRIAGEWAY REPAIRS)			CARRIAGEWAY REPAIRS	126	2025/26
977415	UC	RWBA_25_0003	ROEBUCK CLOSE, HIGH MEAD BENNETT HILL	GARRAWAYS	END	MICRO ASPHALT	170	2025/26
977418	UC	RWBA_24_0001	UNCLASSIFIED ROAD TO THE GABLES / FOLLY FARM AT BALLARDS ASH	WHOLE EXTENT		SURFACING	340	2025/26
979044	A3102	RWBA_24_0006	A3102 SWINDON ROAD INC BINCKNOLL ROUNDABOUT	BINCKNOLL RBT	M4 JUNC. 16 INTERCHANGE	MILES MACADAM	1760	2025/26
979046	A3102	RWBA_25_0006	A3102 SWINDON ROAD PH 2	BINCKNOLL RBT	COPEL HALL RBT	SURFACING	1300	2025/26
976199	A3102	RWBA_25_0008	A3102 N OF LYNEHAM	THE GREEN	BOWDS LANE	CARRIAGEWAY REPAIRS	800	2026/27
976787	C120	RWBA_26_0001	C120 - C121 TO UC EAST OF LAMBOURNE GROUND	C120/C121 C/L ISLAND	C120 UC EAST OF LAMBOURNE GROUD	SURFACE DRESSING	580	2026/27
976796	C128	RWBA_26_0003	FLAXLANDS LANE	B4696	C128 HOOK	SURFACE DRESSING	2220	2026/27

Please note that this programme may be subject to change.

RWB & CRICKLADE AREA BOARD

ID	Road number	lifecycle number	General description	Description from	Description to	Treatment	Length	Year
977105	C415	RWBA_25_0002	STATION ROAD	NORE MARSH ROAD	NEW ROAD	SURFACING	300	2026/27
977166	UC	RWBA_24_0008	PRESTON EAST FARM AND WEST FARM LANES	C131	END AND TO C131	CARRIAGEWAY REPAIRS	TBC	2026/27
977182	UC	RWBA_25_0009	WEST MILL LANE CRICKLADE	HALLSFIELD	END	SURFACING	250	2026/27
977414	UC	RWBA_25_0004	UC STONEOVER LANE (BEHIND THE MAIN STREET)	BLAIN PLACE	END	SURFACING	220	2026/27
977416	UC	RWBA_25_0001	PARSONS WAY, ROYAL WOOTTON BASSETT	WASHBOURNE RD	END	MICRO ASPHALT	650	2026/27
979321	UC	RWBA_26_0007	UNCLASS CHELWORTH ROAD AND THE FORTY	URBAN LIMIT CHELWORTH GREEN	B ROAD	SURFACE DRESSING	1400	2026/27
976903	C67	RWBA_26_0005	BRAYDON MANOR LANE TO OAK FARM	OAK FARM	BRAYDON MANOR	CARRIAGEWAY REPAIRS	1760	2027/28
976919	C76	RWBA_26_0004	PARK FARM LANE	WOOD LANE	QUEENS STREET	CARRIAGEWAY REPAIRS	1460	2027/28
979322	UC	RWBA_26_0008	WAITE MEAD CLOSE PURTON	WITTS LANE	END	SURFACING	165	2027/28
979323	UC	RWBA_26_0009	DOGRIDGE ESTATE PURTON	PAVENHILL	ADOPTED EXTENTS	CARRIAGEWAY REPAIRS	315	2027/28
976202	A3102	RWBA_FF_976202	A3102 - TOCKENHAM WICK	PARK HOUSE	BREACH LANE	UNDER REVIEW	160	TBC
976781	C120	RWBA_23_0005	C120 TROW LANE, TOCKENHAM	EXTENTS		SURFACE DRESSING	2484	TBC
976800	C15	RWBA_FF_976800	C15 - C120 NE TO JUNC WOOD STREET BUSHTON			UNDER REVIEW	1995	TBC
976926	C76	RWBA_23_0004	C76 CHESSLEY HILL, TOCKENHAM WICK	EXTENTS		SURFACE DRESSING	2335	TBC
976987	C124/120	RWBA_23_0001	C CLASS HIGH STREET (PART) CRICKLADE	B4040 CRICKLADE NORTHWARDS	20MPH LIMIT CRICKLADE	SURFACING	540	TBC
977157	UC	RWBA_25_0007	SODOM LANE	C ROAD AT SODOM	LOWER WAITE FARM	SURFACE DRESSING	950	TBC

Please note that this programme may be subject to change.

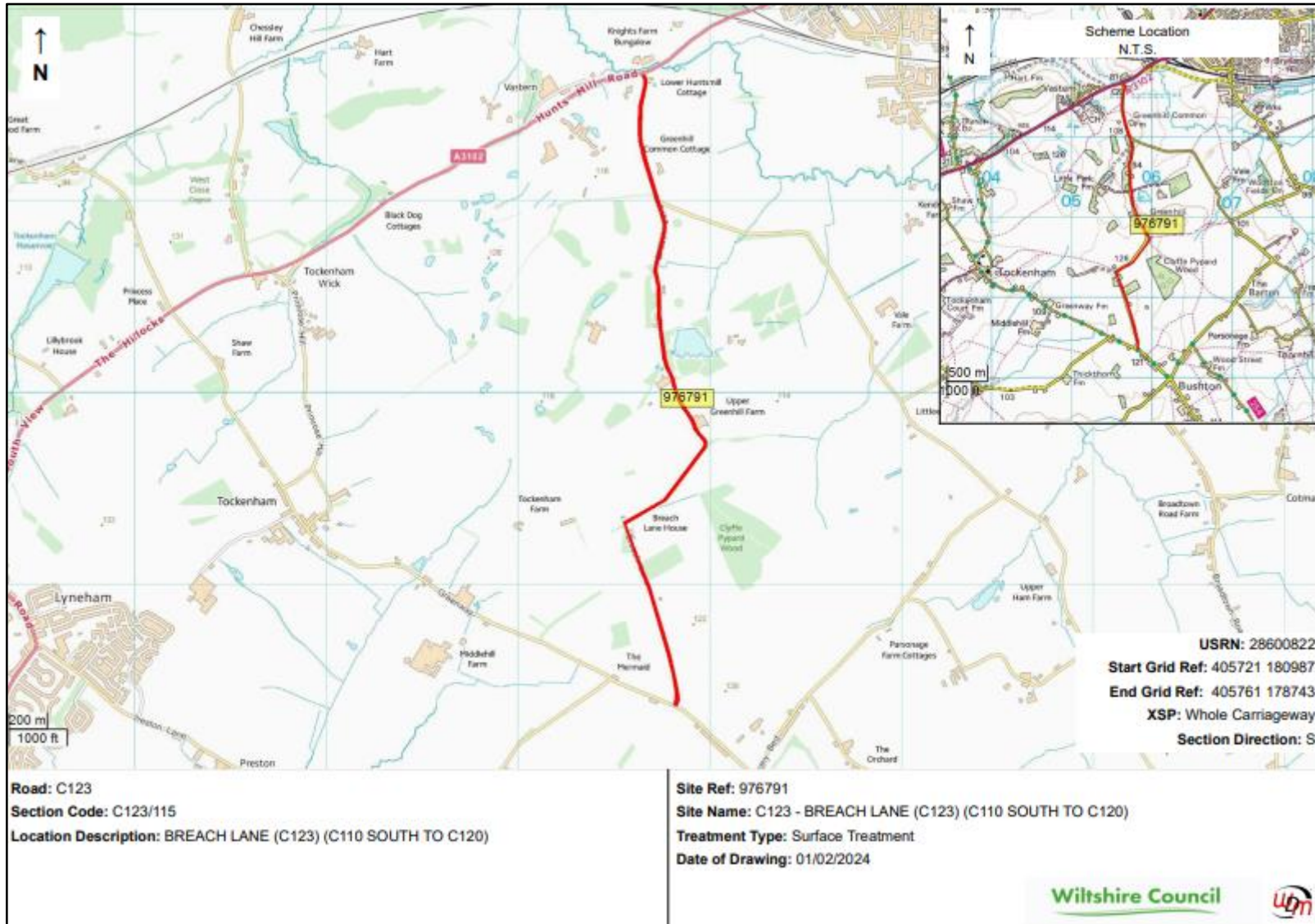
RWB & CRICKLADE AREA BOARD

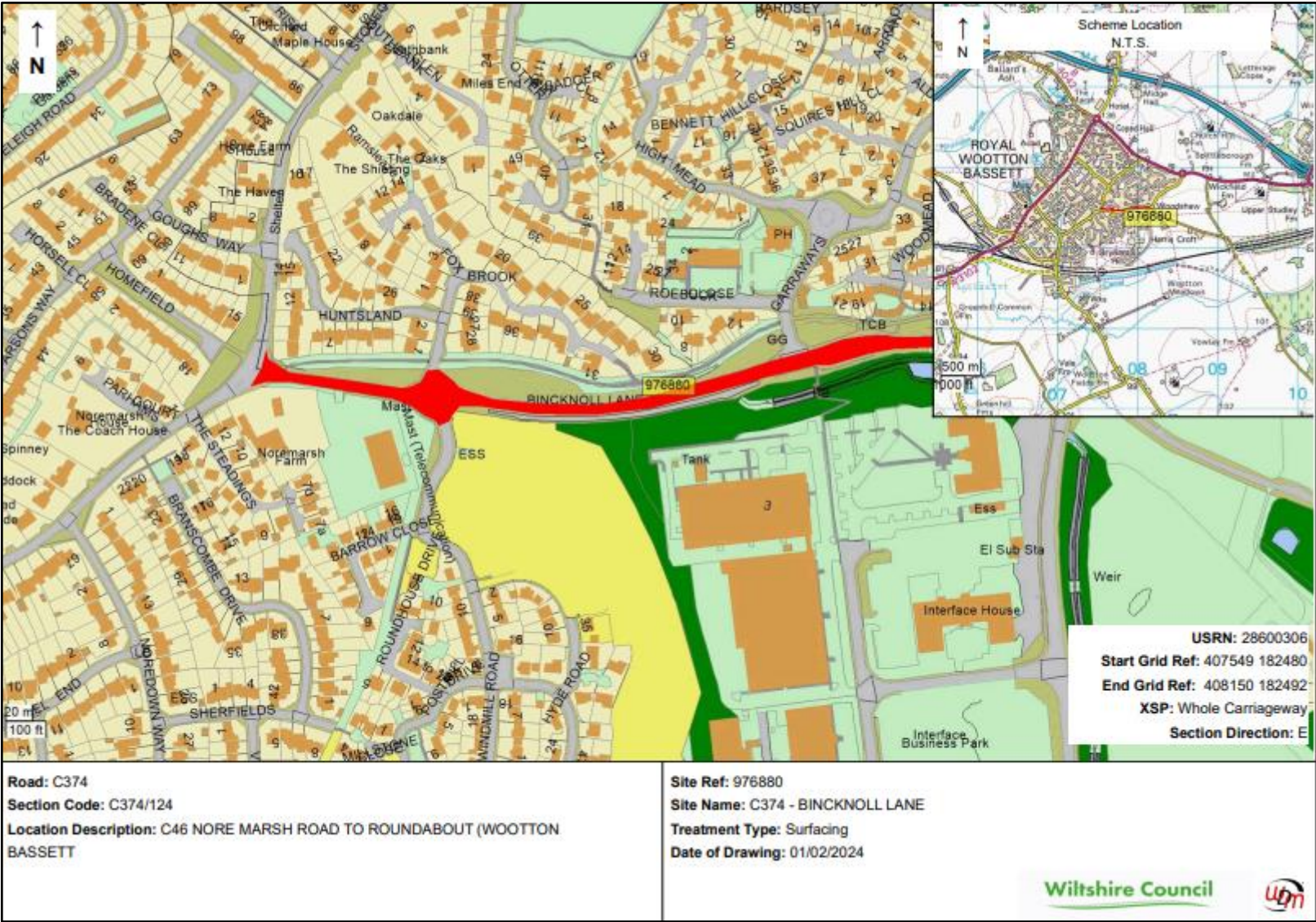
ID	Road number	lifecycle number	General description	Description from	Description to	Treatment	Length	Year
977158	UC	RWBA_23_0006	BOWDS LANE	EXTENTS		SURFACE DRESSING	1849	TBC
977400	UC098806	RWBA_20_0004	JUBILEE ESTATE/VASTERNE CLOSE, PURTON	Site too narrow for conventional plant		SPECIALIST CONTRACTOR	493	TBC
977412	UC	RWBA_22_0009	BURYFIELDS, LYDIARD MILLICENT	EXTENTS		UNDER REVIEW	63	TBC
979141	UC	RWBA_24_0002	UNCLASSIFIED ROAD TO THEBALLARDS ASH FARM AT BALLARDS ASH	WHOLE EXTENT		UNDER REVIEW	140	TBC

Please note that this programme may be subject to change.

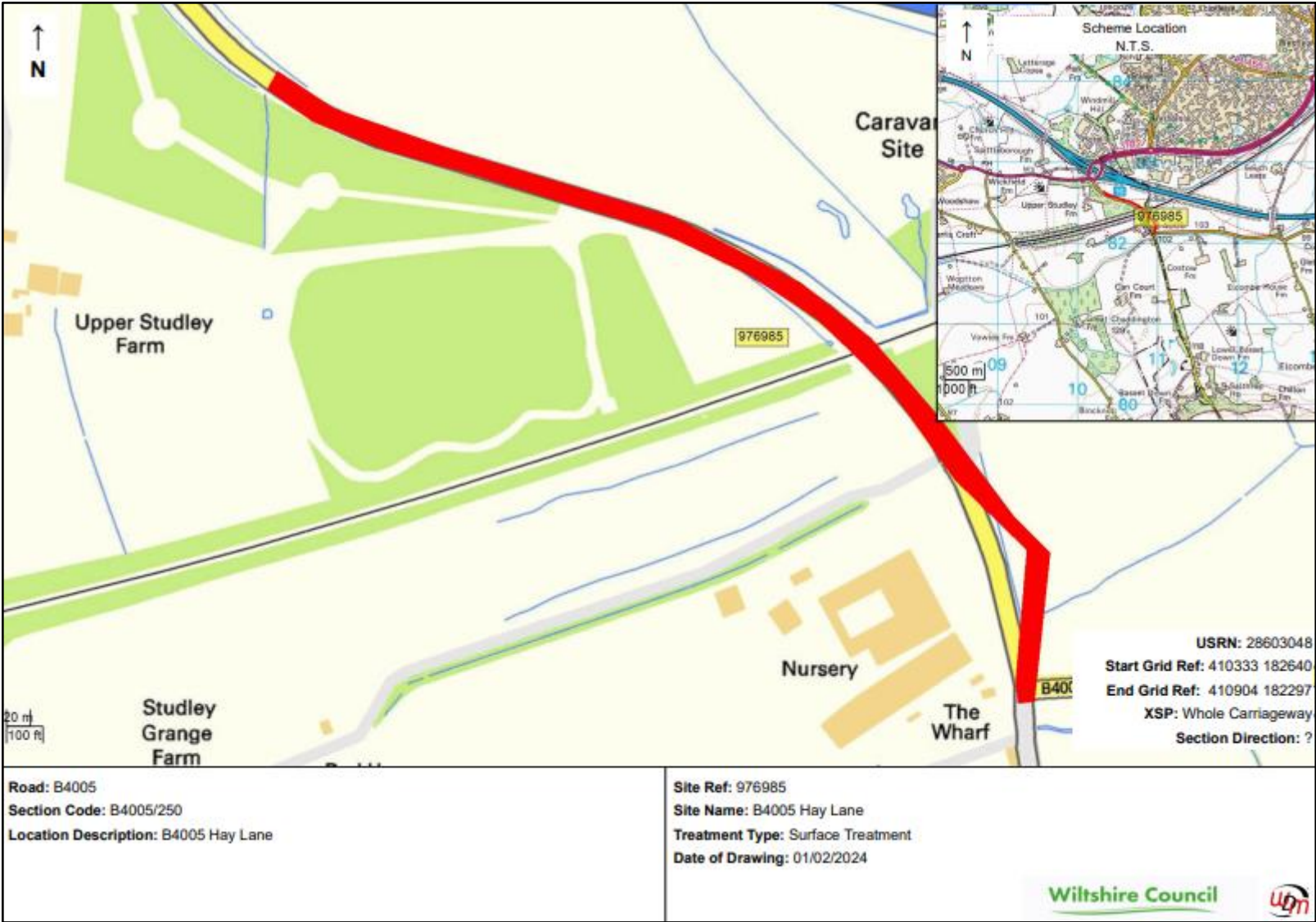
Site Plans for Proposed 2024/25 Schemes

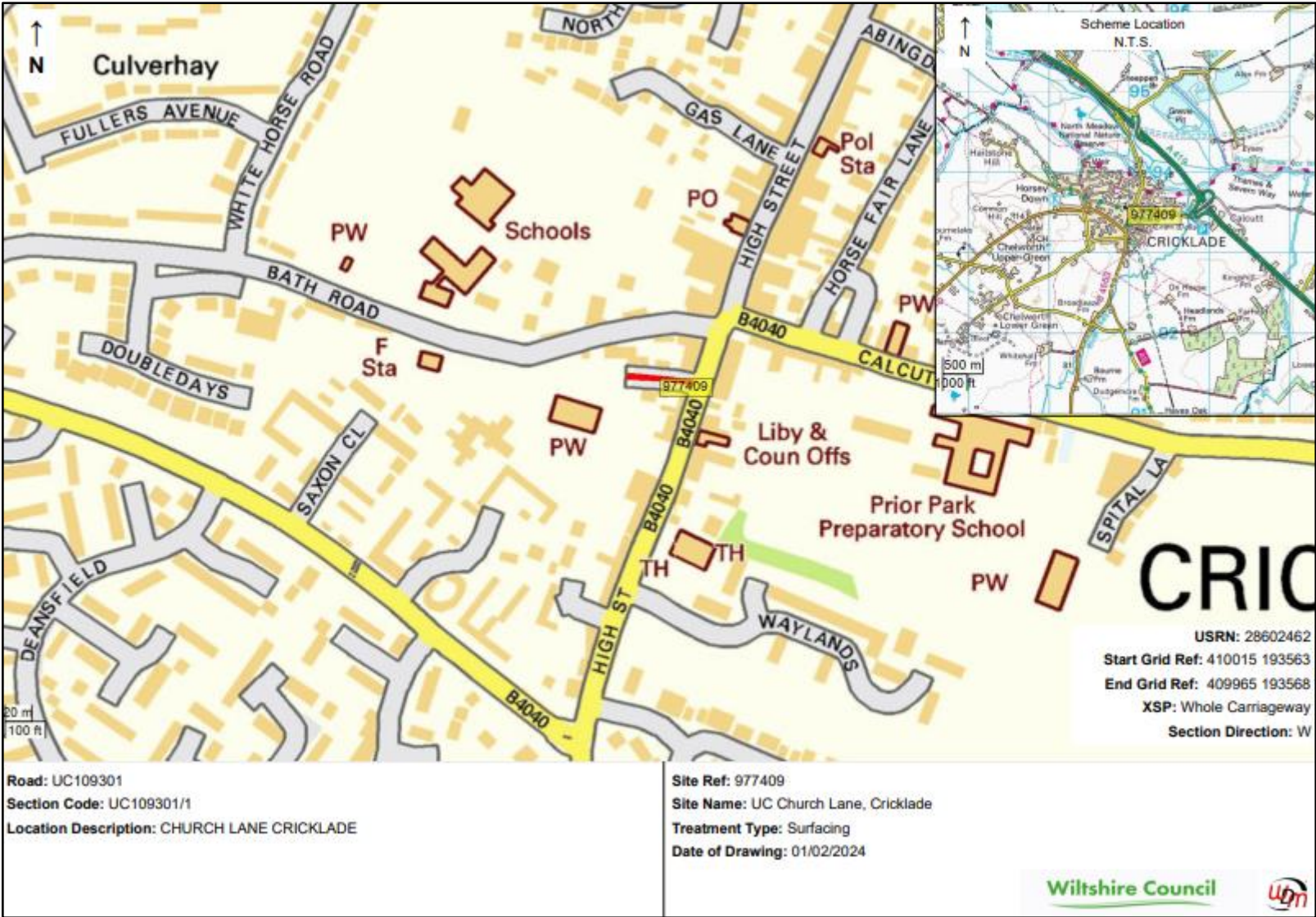
RWB & CRICKLADE AREA BOARD











Increased Highway Investment

In addition to the planned major maintenance sites listed, additional works across Wiltshire will be undertaken using the additional investment in road maintenance provided by Wiltshire Council. This funding will be used in two ways:

- a) To target sites most prone to potholes through a package of road resurfacing and localised repairs. These areas will be identified through analysis of customer reports, pothole repairs and local knowledge of areas of concern from the Local Highways Area Engineers. Special consideration will be given to C road and Unclassified roads.
- b) To undertake preventative maintenance using surface treatments, thereby extending the life of the current surface by up to 7 years. These sites will be identified using condition data.

Work to identify sites is currently underway.